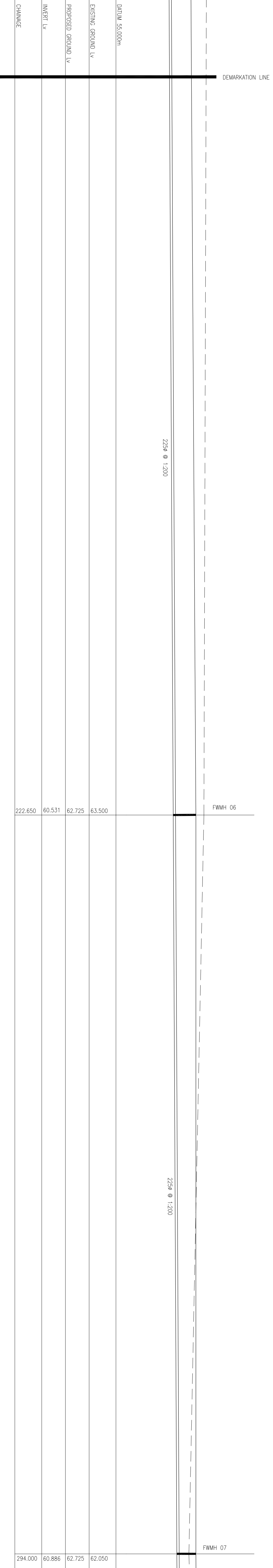


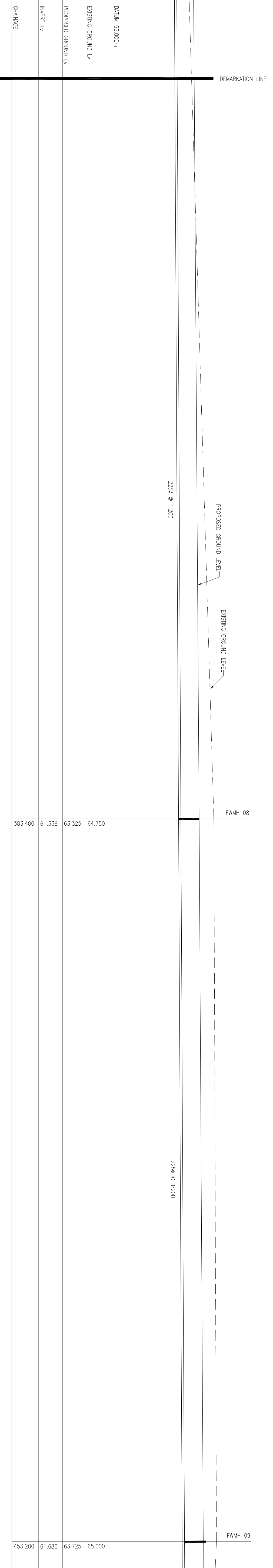
FOUL LONG SECTION FROM EXISTING FWH TO FWH 11
CONTINUED

Scale 1:200 HORIZONTAL 1:200 VERTICAL



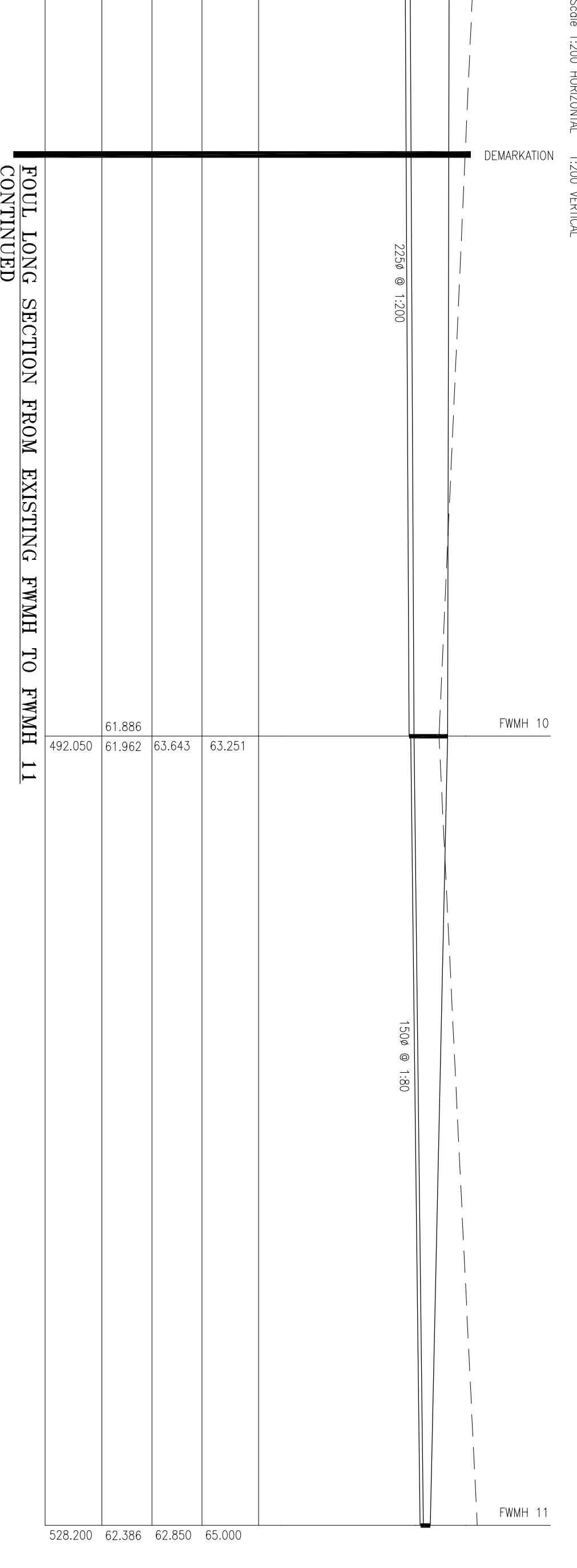
FOUL LONG SECTION FROM EXISTING FWH TO FWH 11
CONTINUED

Scale 1:200 HORIZONTAL 1:200 VERTICAL



FOUL LONG SECTION FROM EXISTING FWH TO FWH 11
CONTINUED

Scale 1:200 HORIZONTAL 1:200 VERTICAL



NOTES

A1

1. FIGURED DIMENSIONS ONLY TO BE TAKEN FROM THIS DRAWING. DIMENSIONS TO BE CHECKED ON SITE.
2. THIS DRAWING TO BE READ IN CONJUNCTION WITH ALL OTHER ARCHITECTURAL & ENGINEERING DRAWINGS & ALL OTHER RELEVANT DRAWINGS & SPECIFICATIONS
3. ALL LEVELS RELATE TO O.S. DATUM AT MAIN HEAD UNLESS NOTED OTHERWISE

LEGEND

- DENOTES EXISTING GROUND LEVEL
- DENOTES PROPOSED GROUND LEVEL
- DENOTES PROPOSED SEWER

Rev	Date	By	Reason
A	11.12.20	BS	FOUL LONG SECTION UPDATED

Scale **PLANNING**

Architect **CW O'BRIEN LTD**

Project **OLD SCHOOLHOUSE SITE (FORMER CLONSILLA SCHOOL, PROTECTED STRUCTURE RPS NO. 700), PORTERSTOWN ROAD, KELLYSTOWN, CLONSILLA, DUBLIN 15**

Draw Title **PROPOSED SURFACE WATER AND FOUL LONGITUDINAL SECTIONS SHEET 1**



DOHERTY PINEGAN KELLY
DOHERTY PINEGAN KELLY
CONSULTING CIVIL & STRUCTURAL ENGINEERS
Belvedere, Dublin 9, Ireland
Tel: (01) 8307852
E-Mail: info@dpk.ie Fax: (01) 8602265

Drawn By	BS	Scale	1:200
Checked By	CK	Date	31-03-20
Draw No.	19160-05	Rev.	B